

Figure V-2: Illustration of a Silt Fence Barrier

Permission is given by HydroDynamics Incorporated to copy and reproduce this detail

V-7

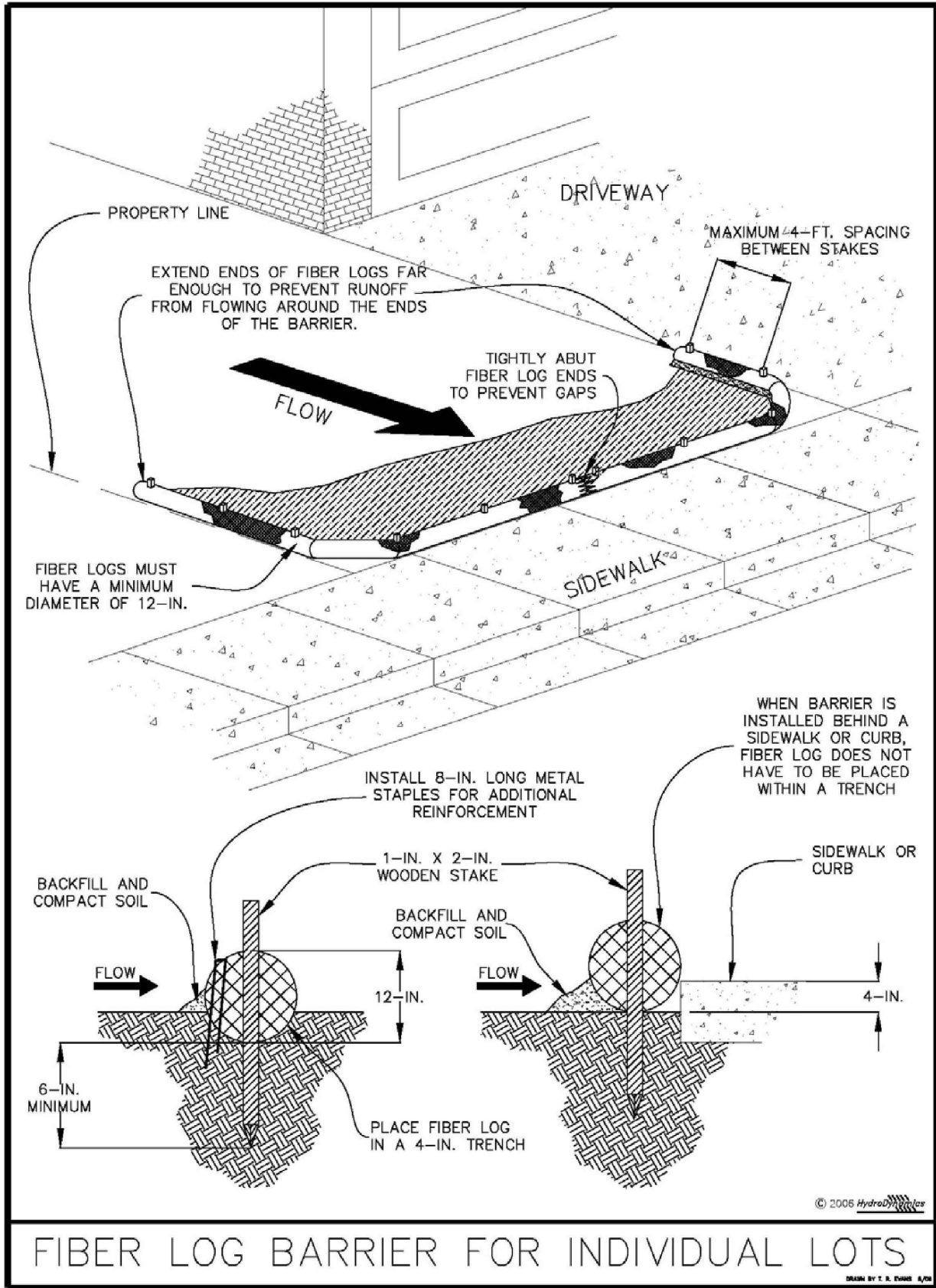


Figure V-5: Illustration of Fiber Log Barriers for Individual Lots

Permission is given by HydroDynamics Incorporated to copy and reproduce this detail

V-15

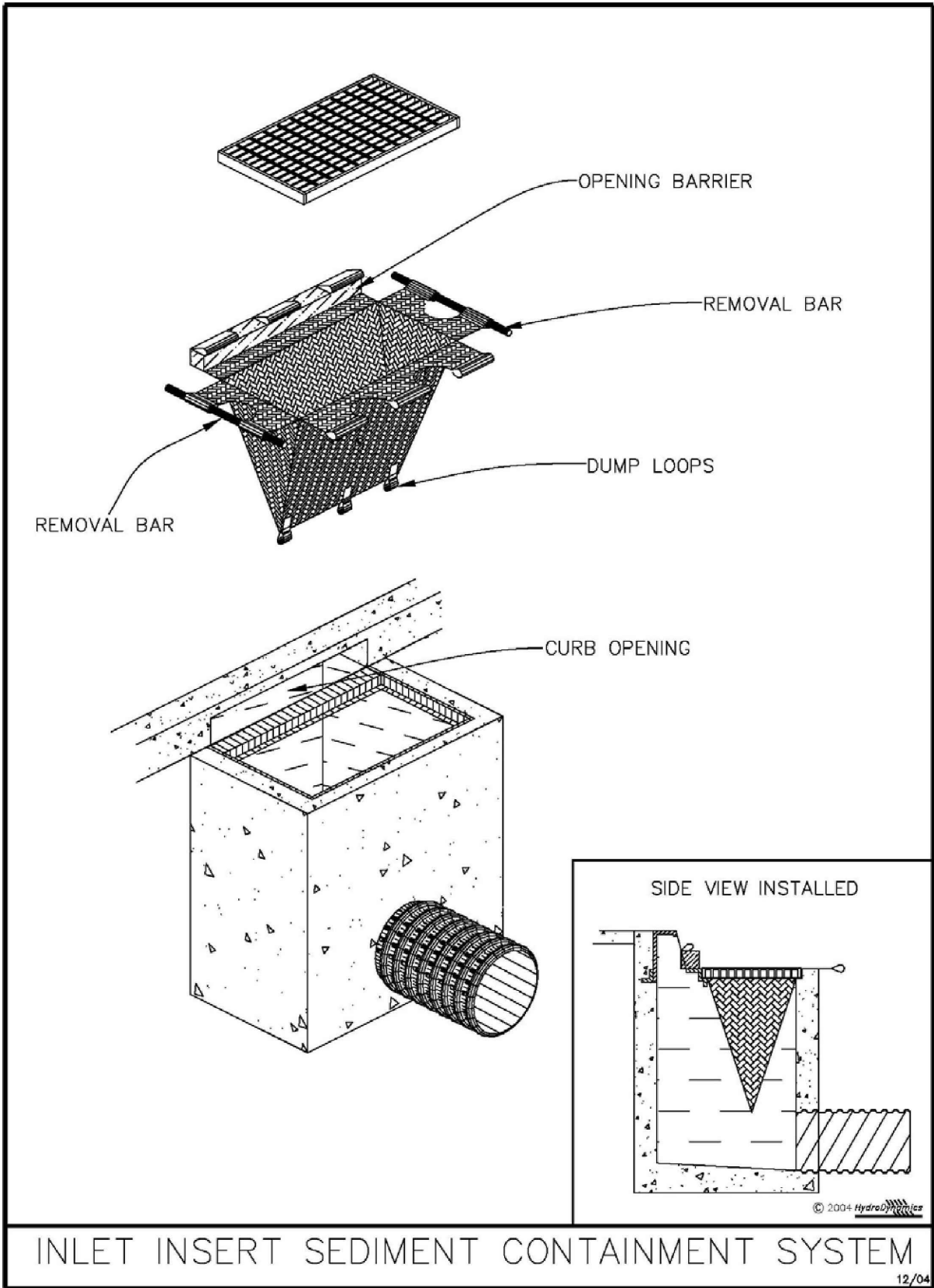


Figure V-18: Illustration of an Inlet Insert Sediment Containment System

Permission is given by HydroDynamics Incorporated to copy and reproduce this detail

V-42

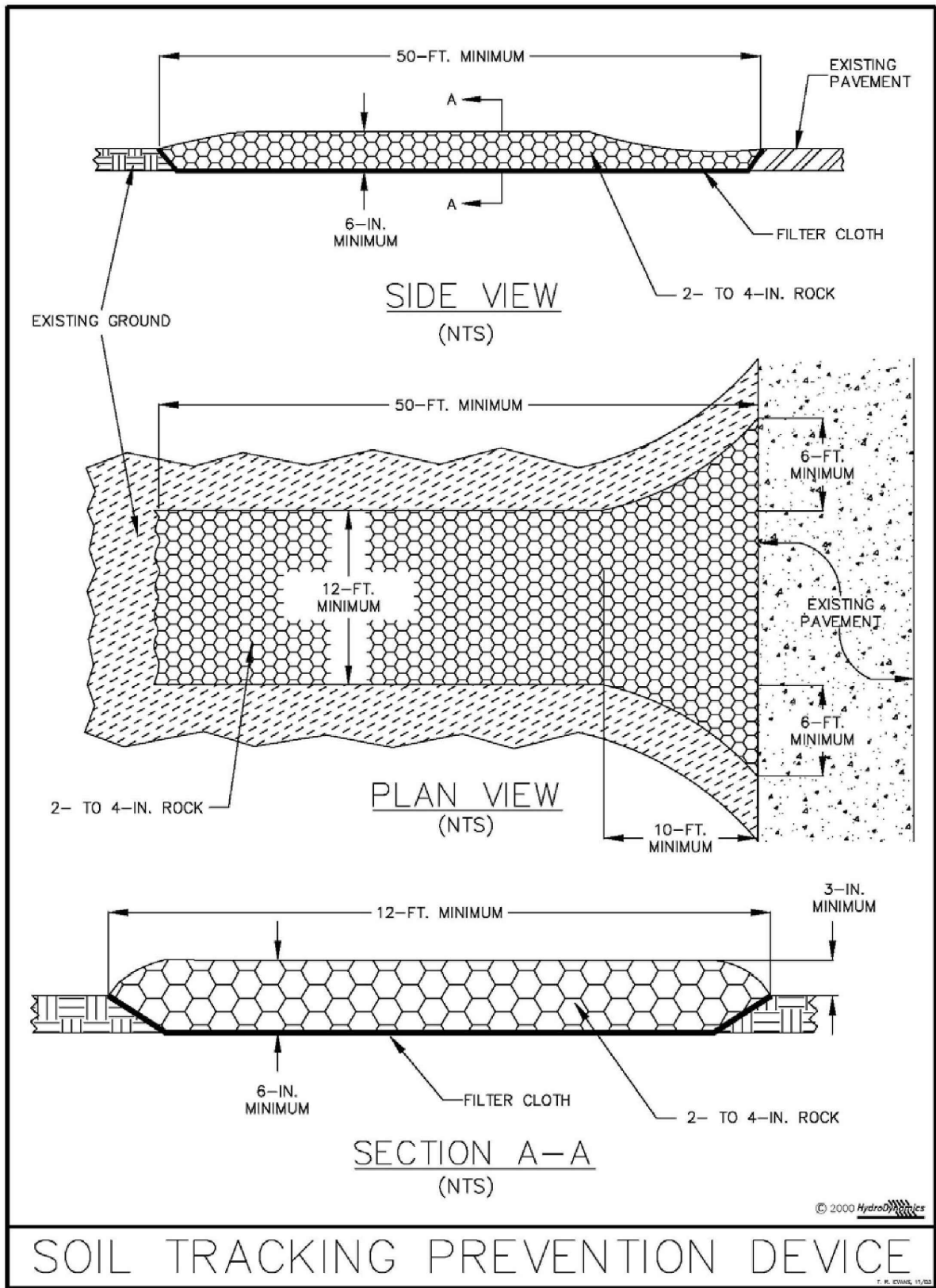


Figure V-19: Illustration of a Soil Tracking Prevention Device

Permission is given by HydroDynamics Incorporated to copy and reproduce this detail

V-44


EROSION & SEDIMENT CONTROL NOTES:

1. ALL EROSION AND SEDIMENT CONTROL MEASURES MUST COMPLY WITH THE STATE OF FLORIDA EROSION AND SEDIMENT CONTROL MANUAL DATED JULY 2013.
2. NO LAND CLEARING OR GRADING SHALL BEGIN UNTIL ALL EROSION AND SEDIMENT CONTROL MEASURES HAVE BEEN INSTALLED.
3. ALL EXPOSED AREAS SHALL BE SEEDED AS SPECIFIED WITHIN 30 DAYS OF FINAL GRADING.
4. SHOULD CONSTRUCTION STOP FOR LONGER THAN 15 DAYS, THE SITE SHALL BE SEEDED AS SPECIFIED.
5. MAINTAIN EROSION AND SEDIMENT CONTROL MEASURES AFTER EACH RAIN AND AT LEAST ONCE A WEEK.
6. THIS PLAN SHALL NOT BE CONSIDERED ALL INCLUSIVE AS THE CONTRACTOR SHALL TAKE ALL NECESSARY PRECAUTIONS TO PREVENT SOIL SEDIMENT FROM LEAVING THE SITE.
7. CONTRACTOR SHALL COMPLY WITH ALL STATE AND LOCAL ORDINANCES THAT APPLY.
8. ADDITIONAL EROSION AND SEDIMENT CONTROL MEASURES WILL BE INSTALLED IF DEEMED NECESSARY BY ON SITE INSPECTION.
9. LAND DISTURBING ACTIVITIES SHALL NOT COMMENCE UNTIL APPROVAL TO DO SO HAS BEEN RECEIVED BY GOVERNING AUTHORITIES.
10. IF WEATHER OR NIGHTFALL SHOULD INTERRUPT INSTALLATION OF STORM DRAINAGE SYSTEM, THE PIPE ENDS SHALL BE COVERED WITH FILTER FABRIC.
11. ALL EXISTING STRUCTURES, FENCING, TREES, AND ETC., WITHIN CONSTRUCTION AREA THAT ARE SLATED FOR REMOVAL SHALL BE REMOVED AND DISPOSED OF OFF SITE. NO BURNING WILL BE ALLOWED ON SITE
12. CONTRACTOR SHALL BE RESPONSIBLE TO TAKE WHATEVER MEANS NECESSARY TO ESTABLISH PERMANENT SOIL STABILIZATION.

DRC

PZ24-12000023

07/16/2025



CAMPANILE & ASSOCIATES, INC.
ENGINEERS PLANNERS SURVEYORS
6420 MAHI DRIVE
CORAL GABLES, FLORIDA 33158-1841
TEL: (305) 971-1988
LB 1678

5/14/25
Lou Campanile, Jr.
Professional Engineer No. 38792
Professional Seal No. 4338
State of Florida

for
RJS ARCHITECTS, INC.

ELIAS APARTMENT BUILDING
216 SE 23 AVENUE
POMPAÑO BEACH, FLORIDA 33062-5304

EROSION & SEDIMENT CONTROL DETAILS

PROJECT NO. 5391
DATE 10/9/24
REVISIONS
DRAWING
PGD-8
SHEET
8 OF 12

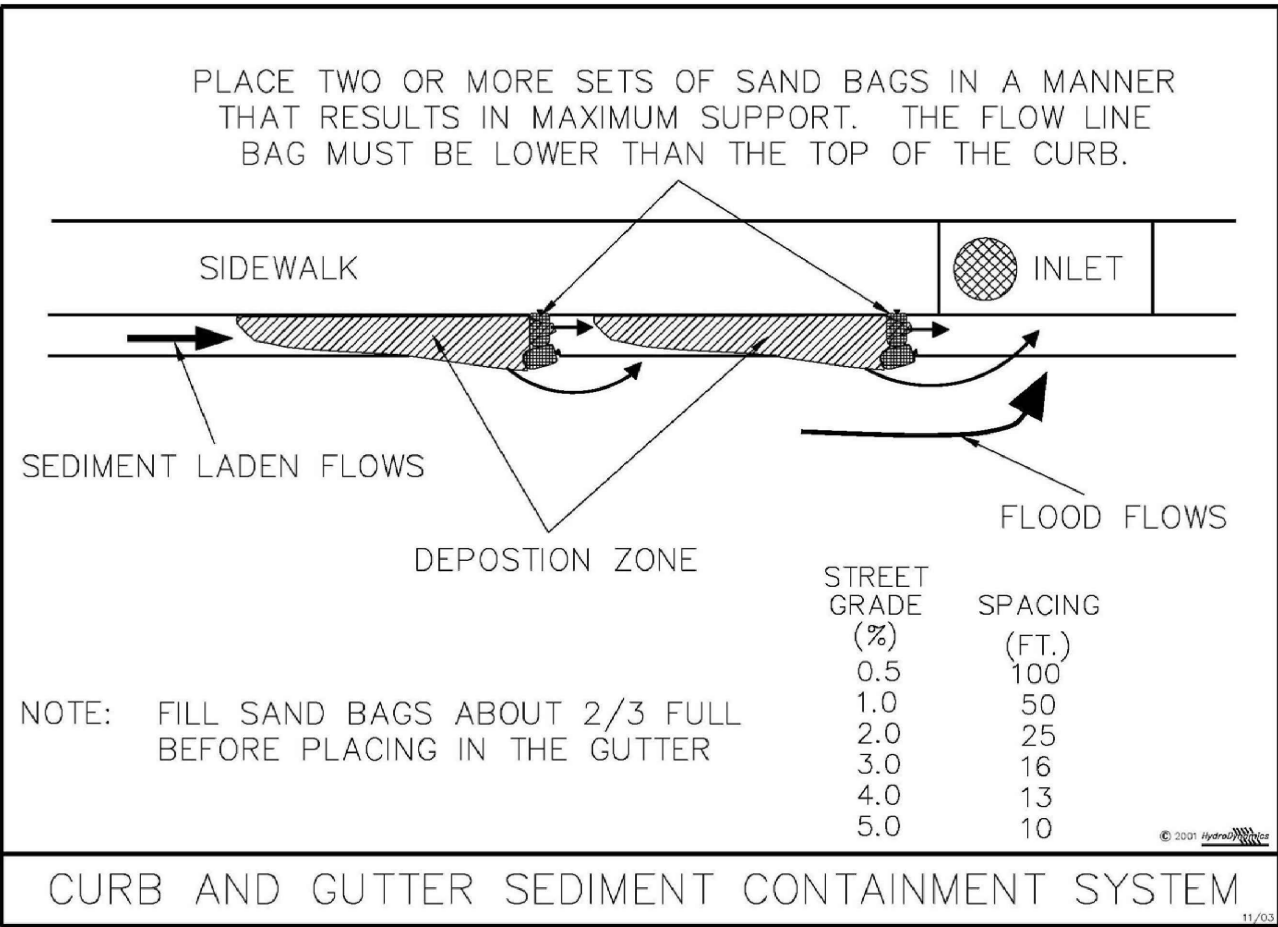
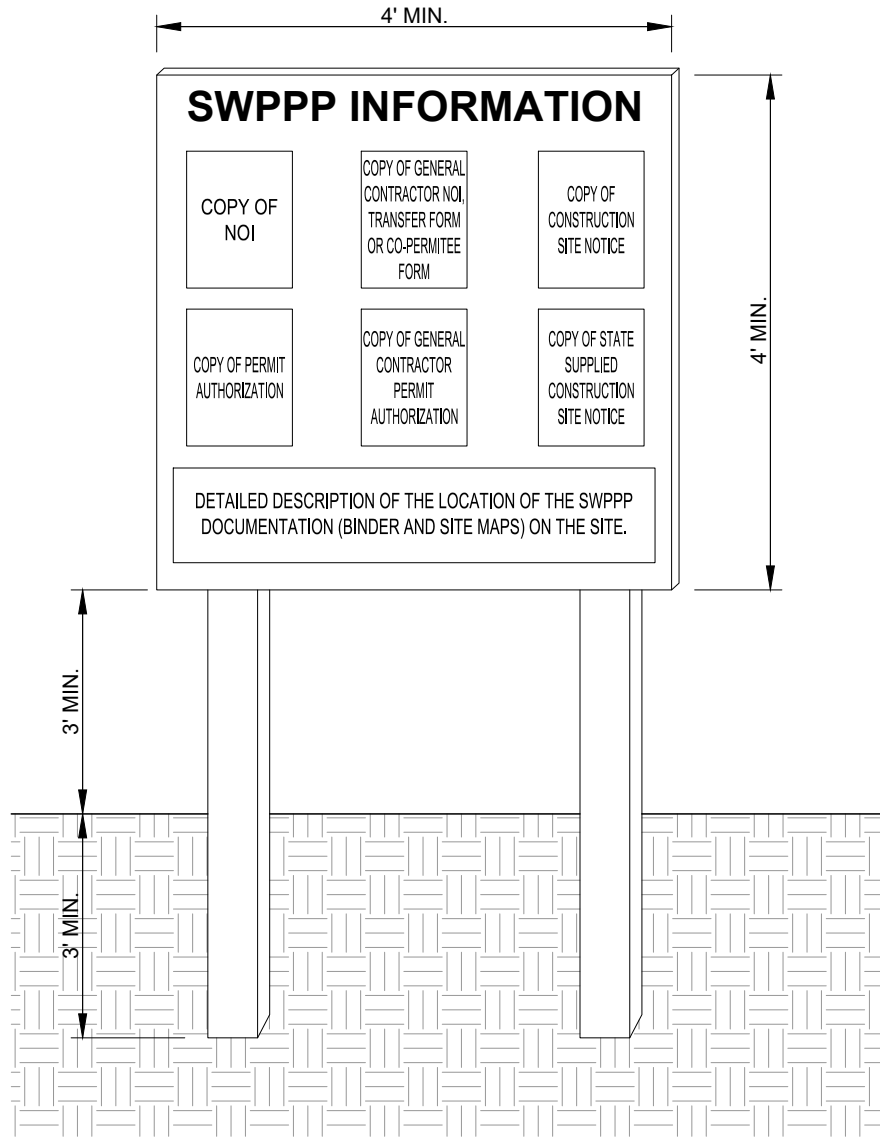


Figure V-19: Illustration of a Curb and Gutter Sediment Containment System

Permission is given by HydroDynamics Incorporated to copy and reproduce this detail

V-40



NOTES:

1. "SWPPP INFORMATION" MUST BE DISPLAYED PROMINENTLY ACROSS THE TOP OF THE SIGN, AS SHOWN IN THIS DETAIL.
2. SIGN TO BE CONSTRUCTED OF A RIGID MATERIAL (1/2" MARINE GRADE PLYWOOD); SIGN MUST BE CONSTRUCTED IN A MANNER TO PROTECT DOCUMENTS FROM DAMAGE DUE TO EXPOSURE TO THE ELEMENTS (WIND, SUN, MOISTURE, ETC.).
3. THE SWPPP INFORMATION SIGN MUST BE LOCATED NEAR THE PROJECT'S CONSTRUCTION ENTRANCE/EXIT, SUCH THAT IT IS ACCESSIBLE/VIEWABLE BY THE GENERAL PUBLIC, BUT NOT OBSTRUCTING VIEWS AS TO CAUSE A SAFETY HAZARD.
4. ALL POSTED DOCUMENTS MUST BE MAINTAINED IN A CLEARLY READABLE CONDITION AT ALL TIMES THROUGHOUT CONSTRUCTION AND UNTIL THE NOTICE-OF-TERMINATION (NOT) IS FILED FOR THE PERMIT.
5. CONTRACTOR SHALL POST OTHER STORMWATER AND/OR EROSION AND SEDIMENT CONTROL RELATED PERMITS ON THE SIGN AS REQUIRED BY REGULATORY AGENCIES.
6. SIGN SHALL BE LOCATED OUTSIDE OF PUBLIC RIGHT-OF-WAY AND EASEMENTS UNLESS APPROVED BY THE REGULATORY AGENCIES.
7. CONTRACTOR IS RESPONSIBLE FOR ENSURING THE STABILITY OF THIS SWPPP INFORMATION SIGN.

SWPPP INFORMATION SIGN
NTS